

MONT-S/-MARCHIENNE

JUMET

CHARLEROI

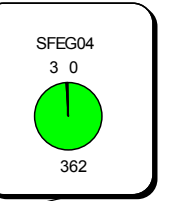
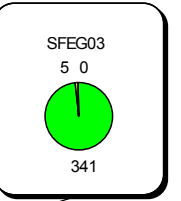
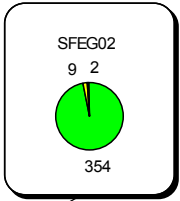
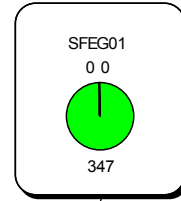
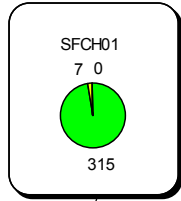
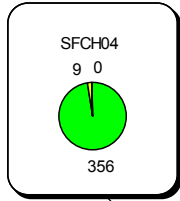
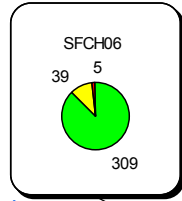
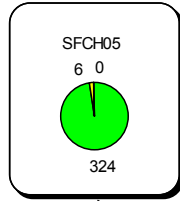
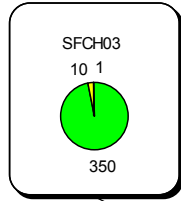
COUILLET

ST-GEORGES

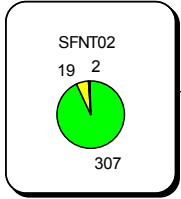
ENGIS

FLEMALLE

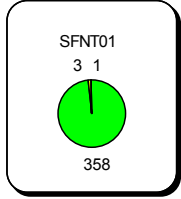
ENGIS



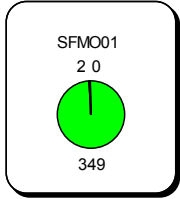
TOURNAI



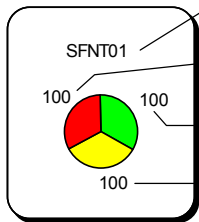
PERUWELZ



MONS



Fumées Noires 2005



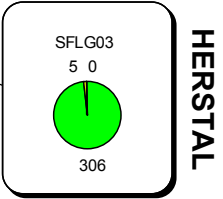
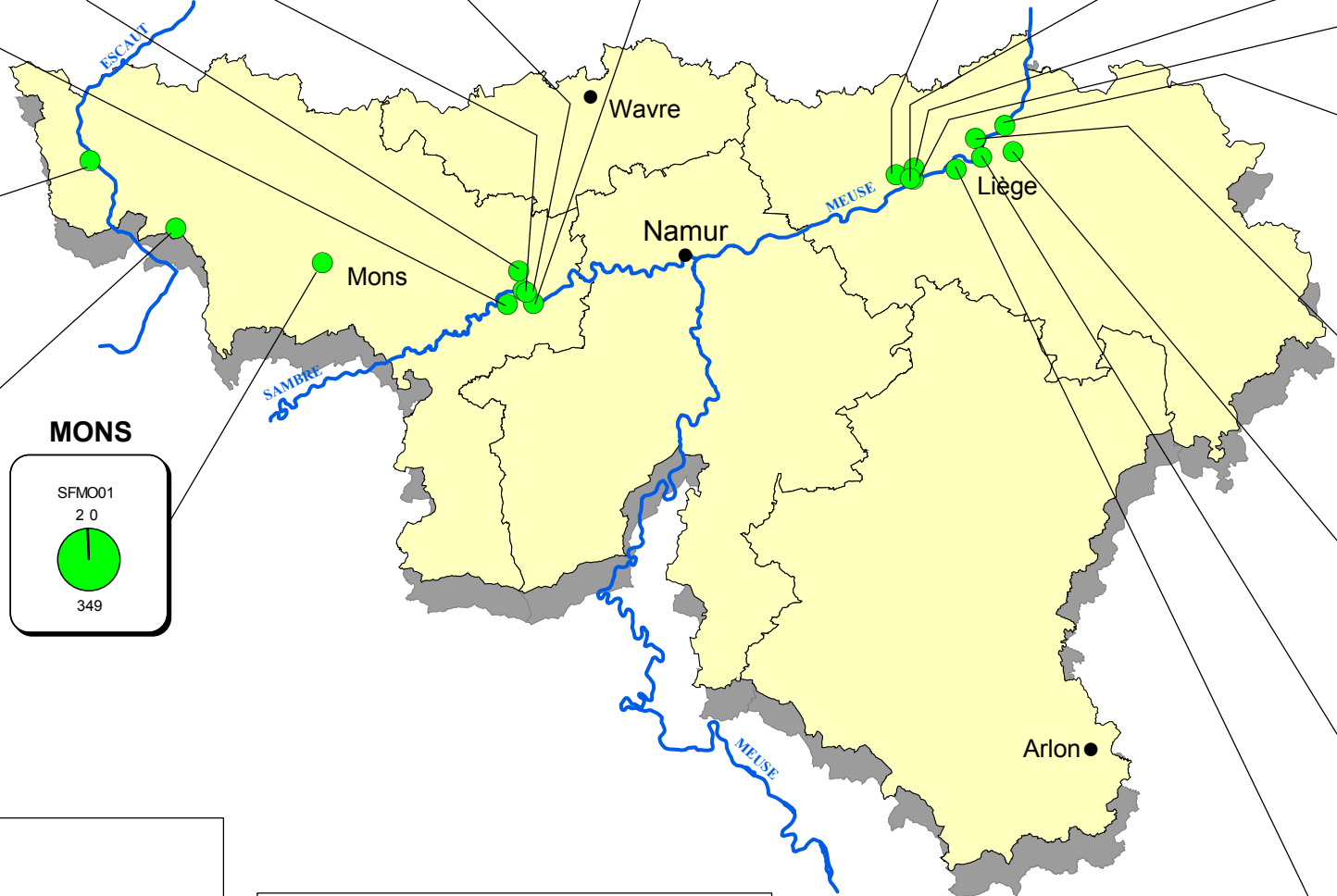
Code station

Nombre de jours de valeurs très élevées

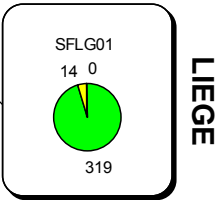
Nombre de jours de valeurs faibles

Nombre de jours de valeurs élevées

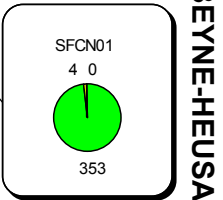
- Valeurs faibles < 40 µg/m³
- Valeurs élevées entre 40 et 80 µg/m³
- Valeurs très élevées >= 80 µg/m³



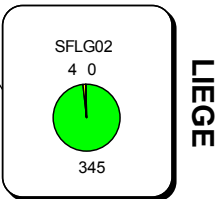
HERSTAL



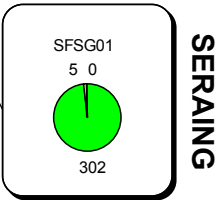
LIEGE



BEYNE-HEUSAY



LIEGE



SERAING

Carte 10 : Fumées Noires 2005 - Catégories ISSeP